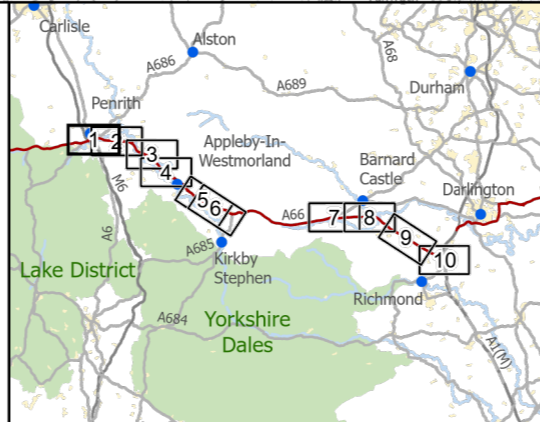


- Route Alignment
- Existing A66
- Order Limits
- Study Area 1000m
- Rainfall Stations
- Water Monitoring Installations



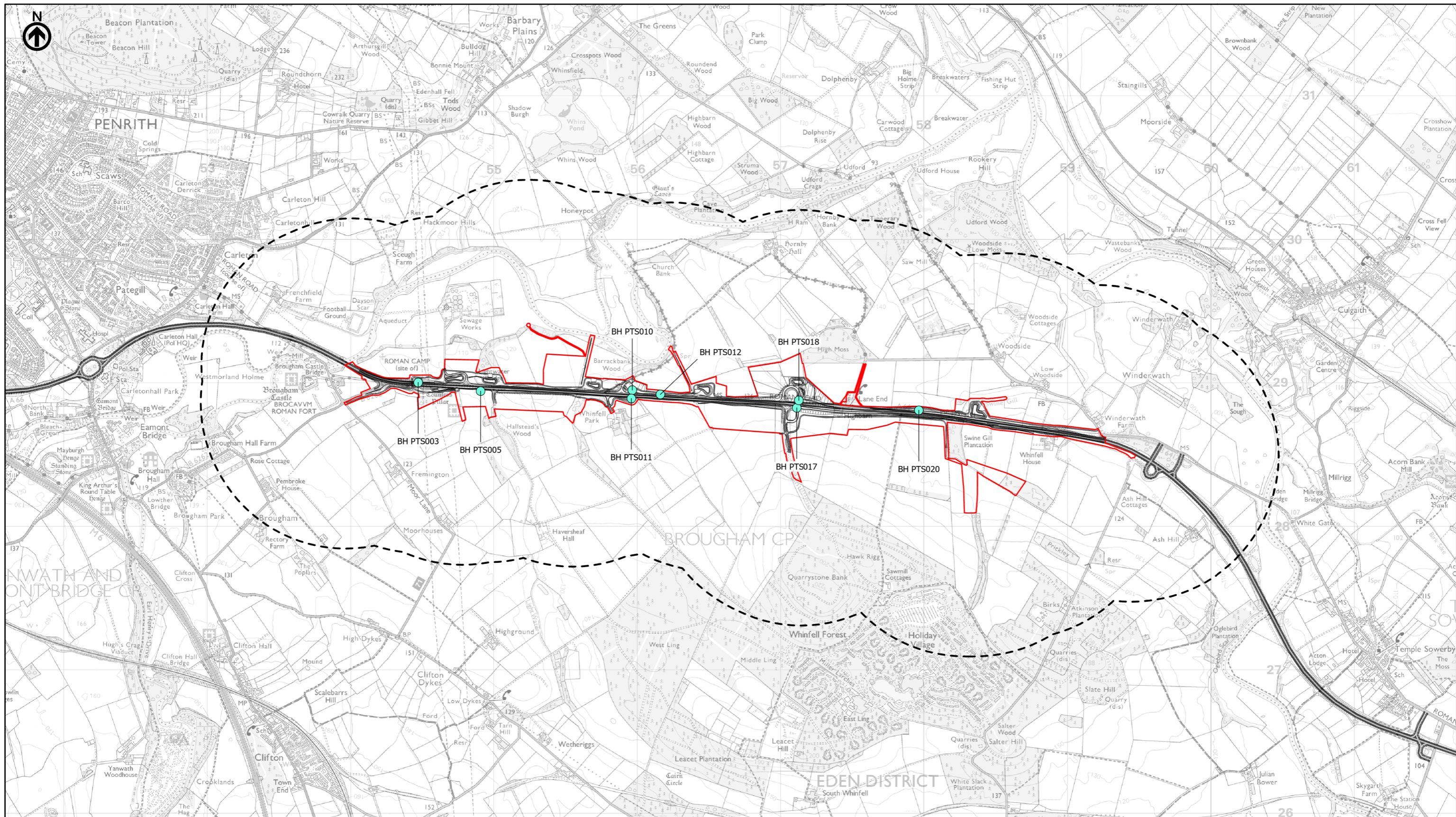
national highways
3 Piccadilly Place
Manchester
M1 3BN

P02	First Issue	CESL	LHAN	MBRE	AMIT	KWHA
		29/03/22	29/03/22	29/03/22	22/04/22	22/04/22
Revision	Created	Checked	Reviewed	Approved	Authorised	

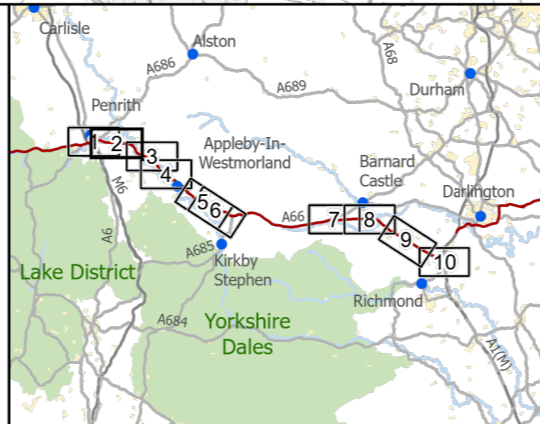
Kilometres
0 1 2

Scale @ A3: 1:25,000 | Project Ref No HE565627 | Stage: Stage 3
© Crown copyright and database rights (2022). All rights reserved. OS 100030649.
Contains public sector information licensed under the Open Government Licence v3.0.

Project Name A66 Northern Trans-Pennine Project			
Map Title Figure 14.10			
Groundwater Monitoring Locations			
Scheme: 0102, M6 Junction 40 to Kemplay Bank			
Sheet 1 of 10			
Map Number	Project	Originator	Volume
HE565627	-	AMY	- EWE
S00		- MP - LD - 011220	
Location		Type	Role
S4		FIT FOR STAGE APPROVAL	
Suitability	Suitability Description		Revision
S4	FIT FOR STAGE APPROVAL		P02



- Route Alignment
- Rainfall Stations
- Existing A66
- Water Monitoring Installations
- Order Limits
- Study Area 1000m



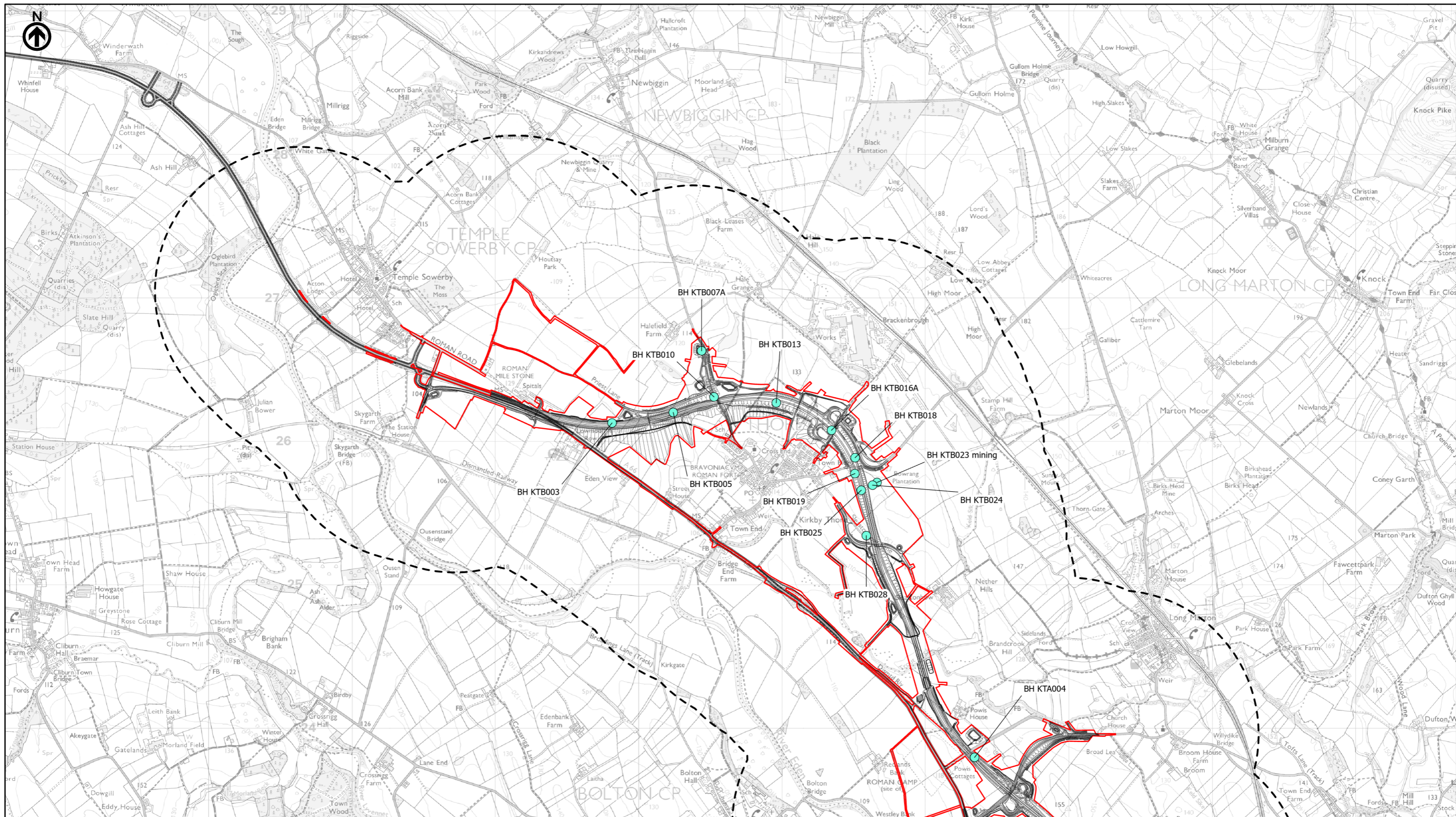
national highways 3 Piccadilly Place
Manchester M1 3BN

P02	First Issue	CESL	LHAN	MBRE	AMIT	KWHA
		29/03/22	29/03/22	29/03/22	22/04/22	22/04/22
Revision	Created	Checked	Reviewed	Approved	Authorised	

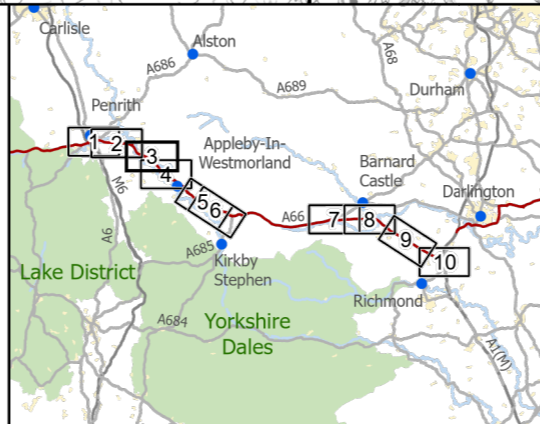
Kilometres
0 1 2

Scale @ A3: 1:25,000 | Project Ref No HE565627 | Stage: Stage 3
© Crown copyright and database rights (2022). All rights reserved. OS 100030649.
Contains public sector information licensed under the Open Government Licence v3.0.

Project Name A66 Northern Trans-Pennine Project			
Map Title Figure 14.10			
Groundwater Monitoring Locations Scheme: 03, Penrith to Temple Sowerby			
Sheet 2 of 10			
Map Number Project	Originator	Volume	
HE565627	AMY	EWE	
S00 Location		MP - LD - 011221 Type Role Number	
Suitability S4	Suitability Description FIT FOR STAGE APPROVAL		Revision P02



- Route Alignment
- Existing A66
- Order Limits
- Study Area 1000m
- Rainfall Stations
- Water Monitoring Installations



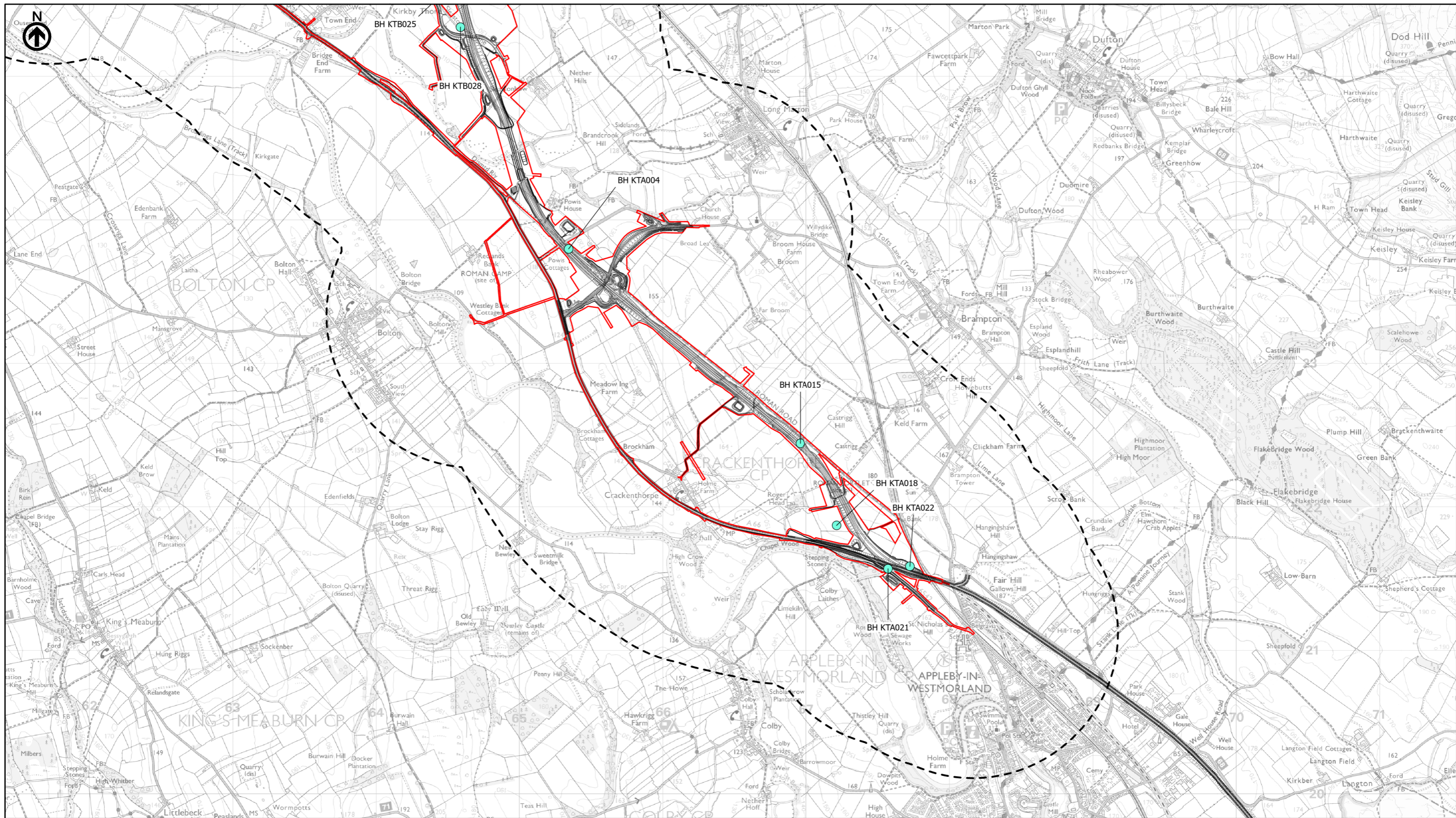
national highways 3 Piccadilly Place
Manchester M1 3BN

P02	First Issue	CESL	LHAN	MBRE	AMIT	KWHA
		29/03/22	29/03/22	29/03/22	22/04/22	22/04/22
Revision	Created	Checked	Reviewed	Approved	Authorised	

Kilometres
0 1 2

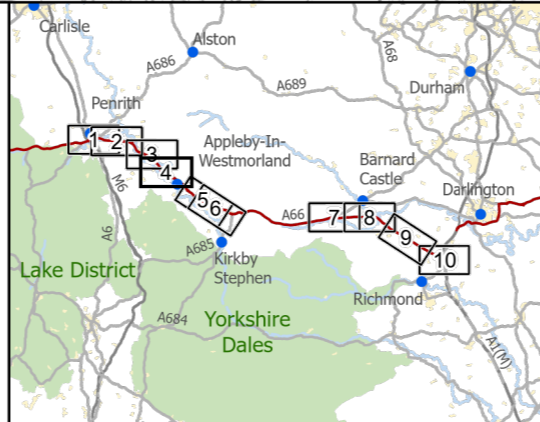
Scale @ A3: 1:25,000 | Project Ref No HE565627 | Stage: Stage 3
© Crown copyright and database rights (2022). All rights reserved. OS 100030649.
Contains public sector information licensed under the Open Government Licence v3.0.

Project Name A66 Northern Trans-Pennine Project			
Map Title Figure 14.10			
Groundwater Monitoring Locations			
Scheme: 0405, Temple Sowerby to Appleby			
Sheet 3 of 10			
Map Number	Project	Originator	Volume
HE565627	-	AMY	- EWE
S00		-	MP - LD - 011222
Location		Type	Role
S4		FIT FOR STAGE APPROVAL	
Suitability	Suitability Description		Revision
S4	FIT FOR STAGE APPROVAL		P02



— Route Alignment
 — Existing A66
 [Red Outline] Order Limits
 [Dashed Line] Study Area 1000m

[Blue Drop] Rainfall Stations
 [Green Circle] Water Monitoring Installations



national highways
 3 Piccadilly Place
 Manchester
 M1 3BN

P02	First Issue	CESL	LHAN	MBRE	AMIT	KWHA
		29/03/22	29/03/22	29/03/22	22/04/22	22/04/22
Revision	Created	Checked	Reviewed	Approved	Authorised	

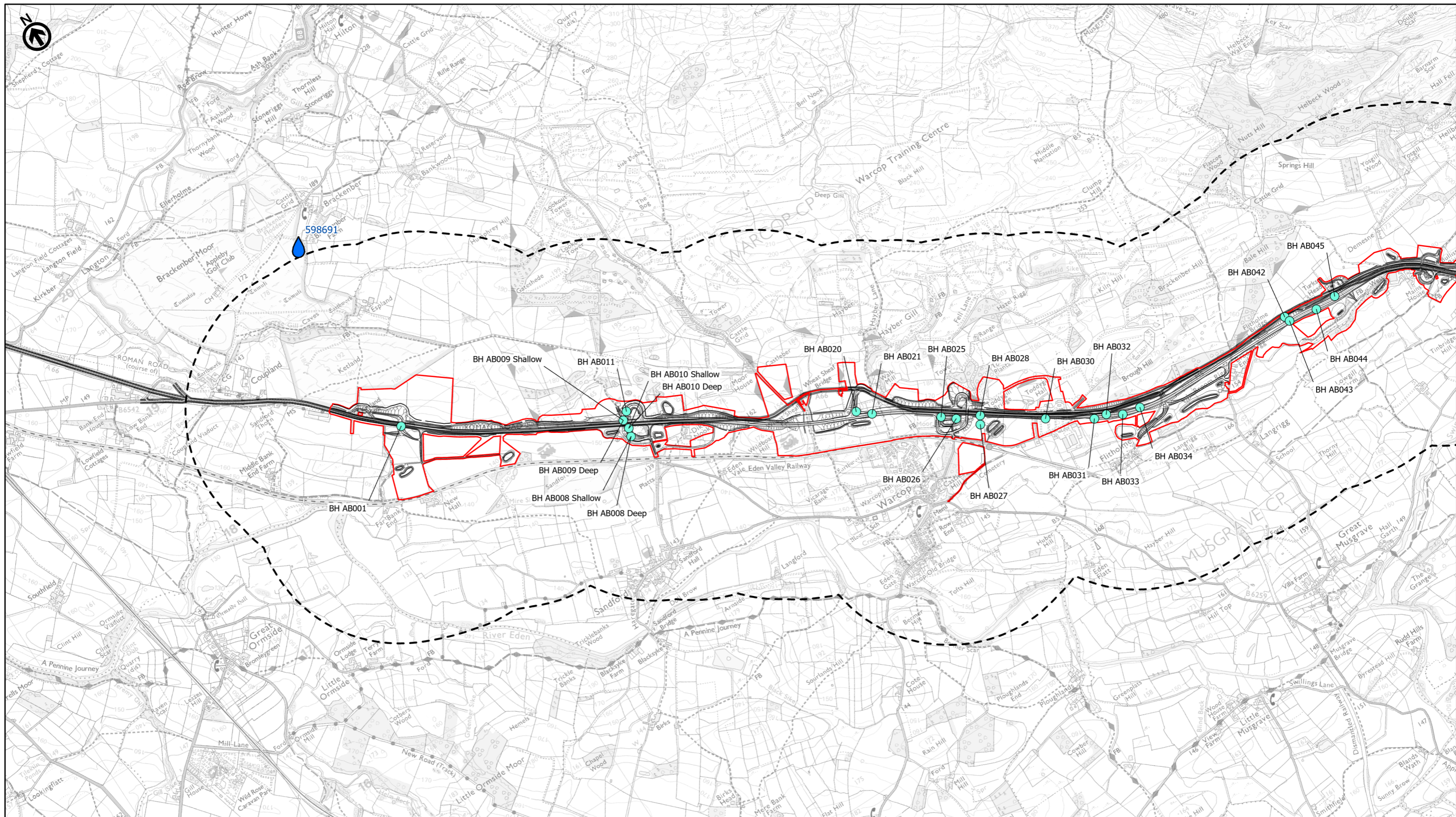
Scale @ A3: 1:25,000 | Project Ref No HE565627 | Stage: Stage 3
 © Crown copyright and database rights (2022). All rights reserved. OS 100030649.
 Contains public sector information licensed under the Open Government Licence v3.0.

Project Name
A66 Northern Trans-Pennine Project

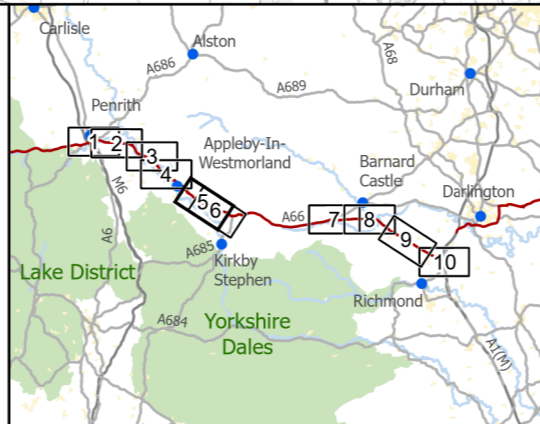
Map Title
Figure 14.10

Groundwater Monitoring Locations
 Scheme: 0405, Temple Sowerby to Appleby
 Sheet 4 of 10

Map Number	Project	Originator	Volume
HE565627	-	AMY	- EWE
S00	-	MP - LD	- 011223
Location		Type	Role
Suitability	S4	Location Description	Revision
		FIT FOR STAGE APPROVAL	P02



- Route Alignment
- Existing A66
- Order Limits
- Study Area 1000m
- Rainfall Stations
- Water Monitoring Installations



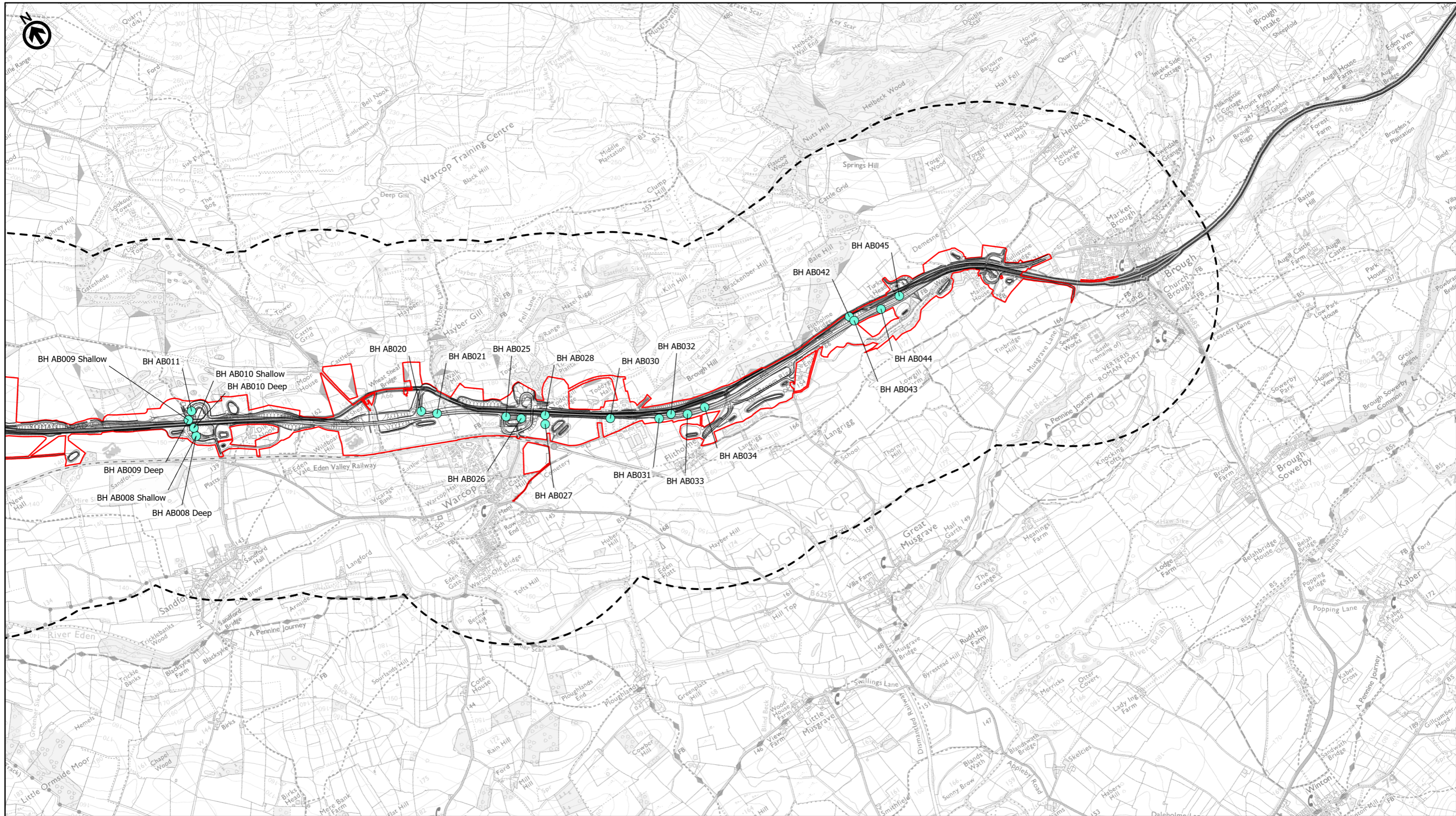
national highways 3 Piccadilly Place
Manchester M1 3BN

P03	Second Issue: Revised Order Limits				
	CESL	PKEL	BWIL	AMIT	KWHA
	19/04/23	19/04/23	19/04/23	16/05/23	16/05/23
Revision	Created	Checked	Reviewed	Approved	Authorised

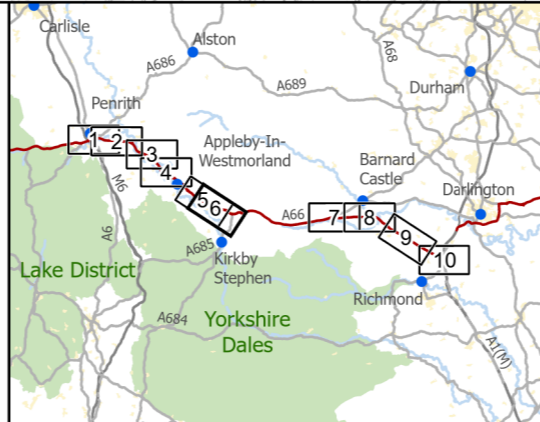
Kilometres
0 1 2

Scale @ A3: 1:25,000 | Project Ref No HE565627 | Stage: Stage 3
© Crown copyright and database rights (2023). All rights reserved. OS 100030649.
Contains public sector information licensed under the Open Government Licence v3.0.

Project Name A66 Northern Trans-Pennine Project			
Map Title Figure 14.10			
Groundwater Monitoring Locations Scheme: 06, Appley to Brough Sheet 5 of 10			
Map Number Project	Originator	Volume	
HE565627	AMY	EWE	
S00 Location	MP	LD	011224
Suitability S4	Suitability Description FIT FOR STAGE APPROVAL		Revision P03



- Route Alignment
- Rainfall Stations
- Existing A66
- Water Monitoring Installations
- Order Limits
- Study Area 1000m



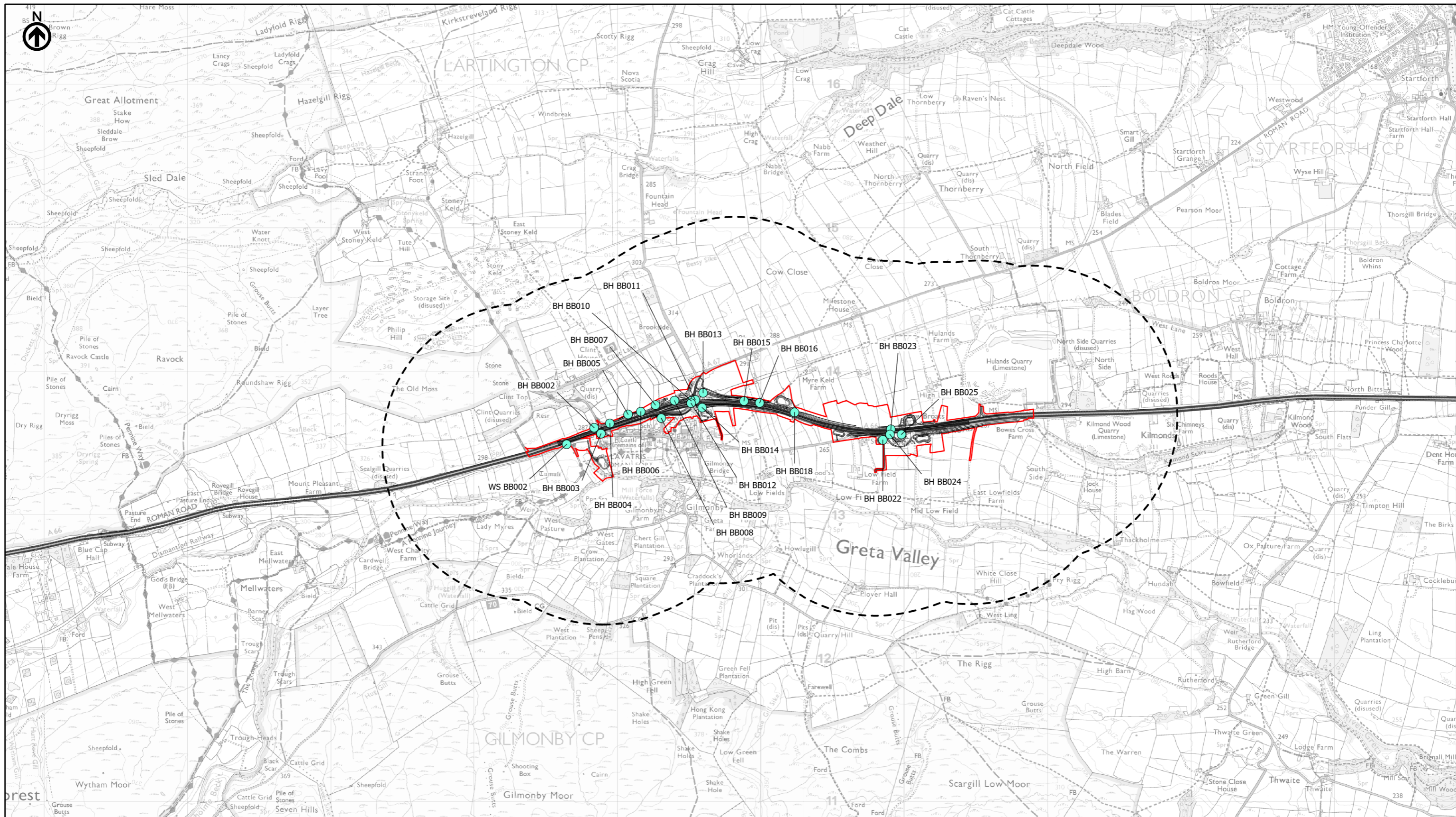
national highways 3 Piccadilly Place
Manchester M1 3BN

P03	Second Issue: Revised Order Limits				
	CESL	PKEL	BWIL	AMIT	KWHA
	19/04/23	19/04/23	19/04/23	16/05/23	16/05/23
Revision	Created	Checked	Reviewed	Approved	Authorised

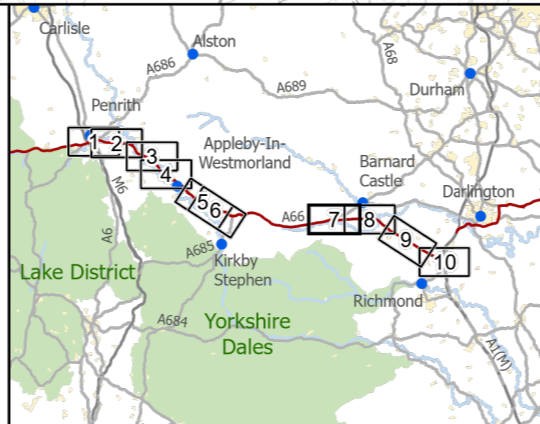
Kilometres
0 1 2

Scale @ A3: 1:25,000 | Project Ref No HE565627 | Stage: Stage 3
© Crown copyright and database rights (2023). All rights reserved. OS 100030649.
Contains public sector information licensed under the Open Government Licence v3.0.

Project Name A66 Northern Trans-Pennine Project			
Map Title Figure 14.10			
Scheme: 06, Appleby to Brough			
Sheet 6 of 10			
Map Number Project	Originator	Volume	
HE565627	AMY	EWE	
S00	MP	LD	011225
Location	Type	Role	Number
Suitability S4	Suitability Description FIT FOR STAGE APPROVAL		Revision P03



- Route Alignment
- Existing A66
- Order Limits
- Study Area 1000m
- Rainfall Stations
- Water Monitoring Installations



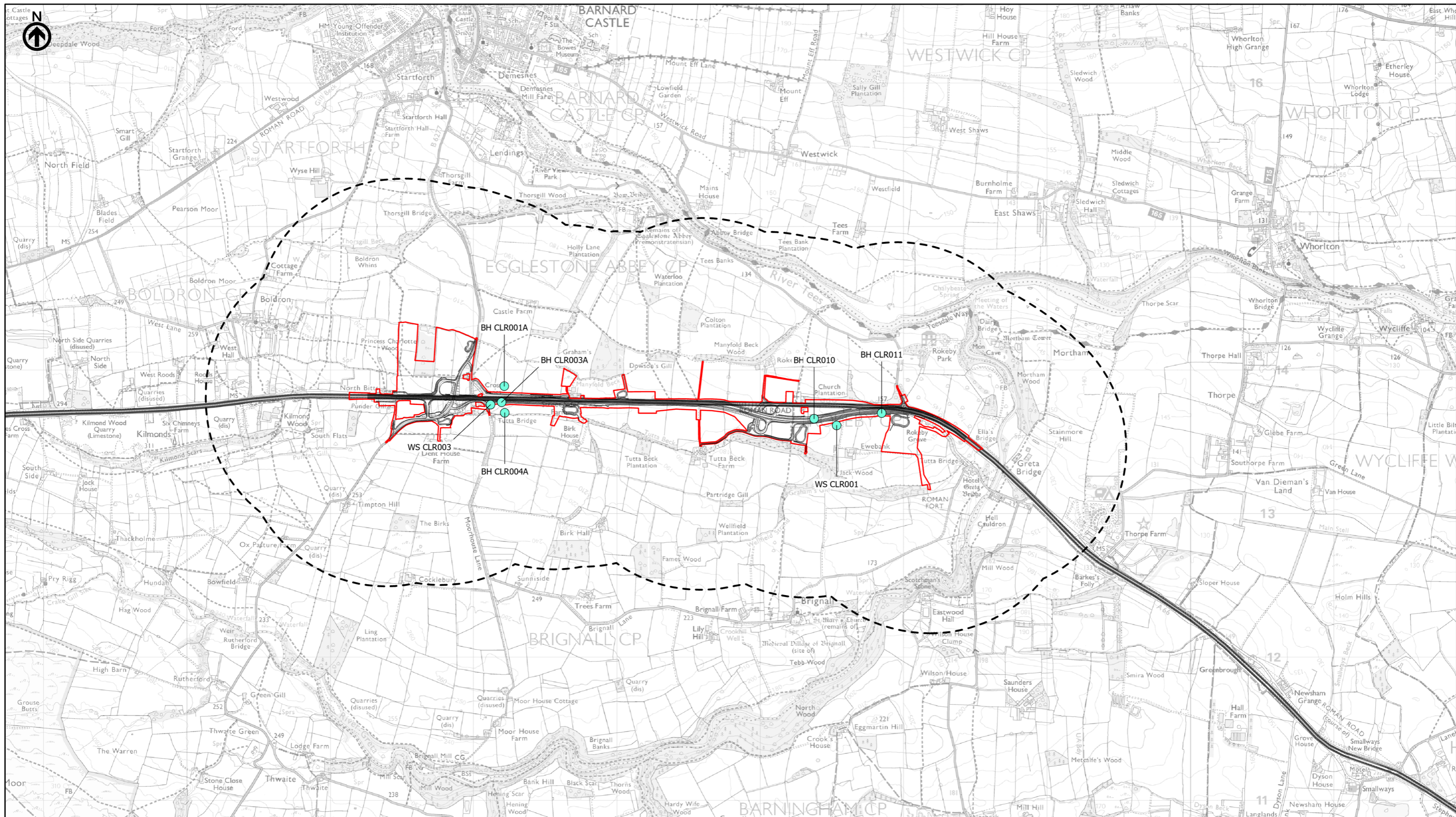
national highways
3 Piccadilly Place
Manchester
M1 3BN

P02	First Issue	CESL	LHAN	MBRE	AMIT	KWHA
		29/03/22	29/03/22	29/03/22	22/04/22	22/04/22
Revision	Created	Checked	Reviewed	Approved	Authorised	

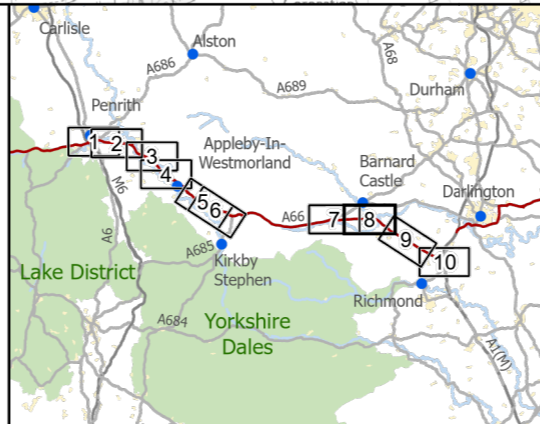
Kilometres
0 1 2

Scale @ A3: 1:25,000 | Project Ref No HE565627 | Stage: Stage 3
© Crown copyright and database rights (2022). All rights reserved. OS 100030649.
Contains public sector information licensed under the Open Government Licence v3.0.

Project Name A66 Northern Trans-Pennine Project			
Map Title Figure 14.10			
Groundwater Monitoring Locations Scheme: 07, Bowes Bypass			
Sheet 7 of 10			
Map Number Project	Originator	Volume	
HE565627	AMY	EWE	
S00 Location	- MP - LD -	011226	
Suitability S4	Suitability Description FIT FOR STAGE APPROVAL	Type Role Number	Revision P02



- Route Alignment
- Rainfall Stations
- Existing A66
- Water Monitoring Installations
- Order Limits
- Study Area 1000m



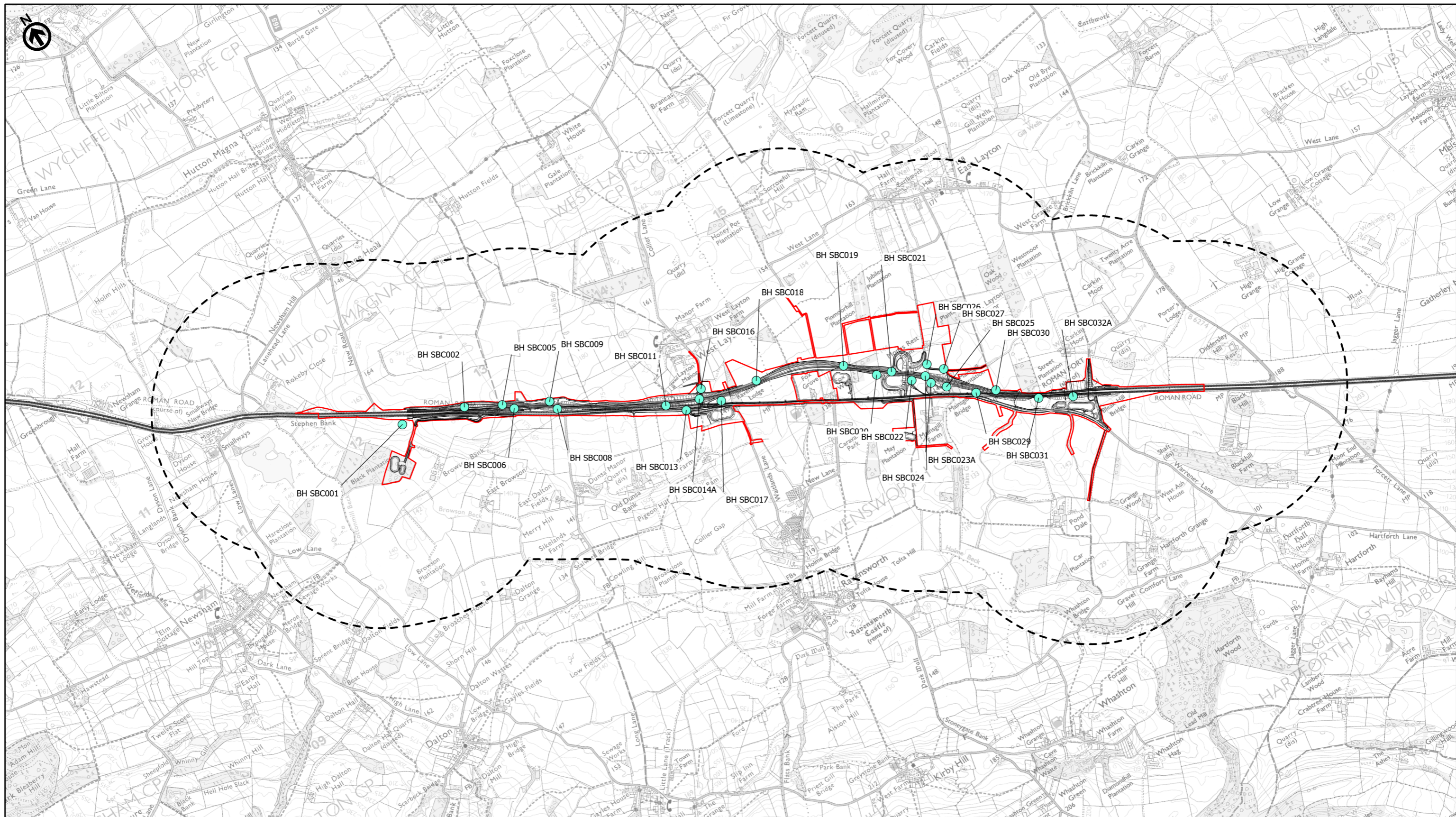
national highways 3 Piccadilly Place
Manchester M1 3BN

P02	First Issue	CESL	LHAN	MBRE	AMIT	KWHA
		29/03/22	29/03/22	29/03/22	22/04/22	22/04/22
Revision	Created	Checked	Reviewed	Approved	Authorised	

Kilometres
0 1 2

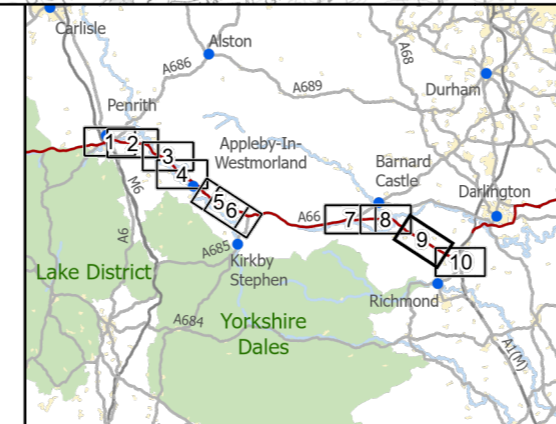
Scale @ A3: 1:25,000 | Project Ref No HE565627 | Stage: Stage 3
© Crown copyright and database rights (2022). All rights reserved. OS 100030649.
Contains public sector information licensed under the Open Government Licence v3.0.

Project Name A66 Northern Trans-Pennine Project			
Map Title Figure 14.10			
Groundwater Monitoring Locations Scheme: 08, Cross Lanes to Rokeby			
Sheet 8 of 10			
Map Number Project	Originator	Volume	
HE565627	AMY	EWE	
S00	MP	LD	011227
Location	Type	Role	Number
Suitability S4	Suitability Description FIT FOR STAGE APPROVAL		Revision P02



— Route Alignment
 — Existing A66
 [Red Outline] Order Limits
 [Dashed Line] Study Area 1000m

[Blue Dot] Rainfall Stations
 [Green Dot] Water Monitoring Installations



national highways
 3 Piccadilly Place
 Manchester
 M1 3BN

P02	First Issue	CESL	LHAN	MBRE	AMIT	KWHA
	29/03/22	29/03/22	29/03/22	22/04/22	22/04/22	22/04/22
Revision	Created	Checked	Reviewed	Approved	Authorised	

0 1 2
 Kilometres

Scale @ A3: 1:25,000 | Project Ref No HE565627 | Stage: Stage 3
 © Crown copyright and database rights (2022). All rights reserved. OS 100030649.
 Contains public sector information licensed under the Open Government Licence v3.0.

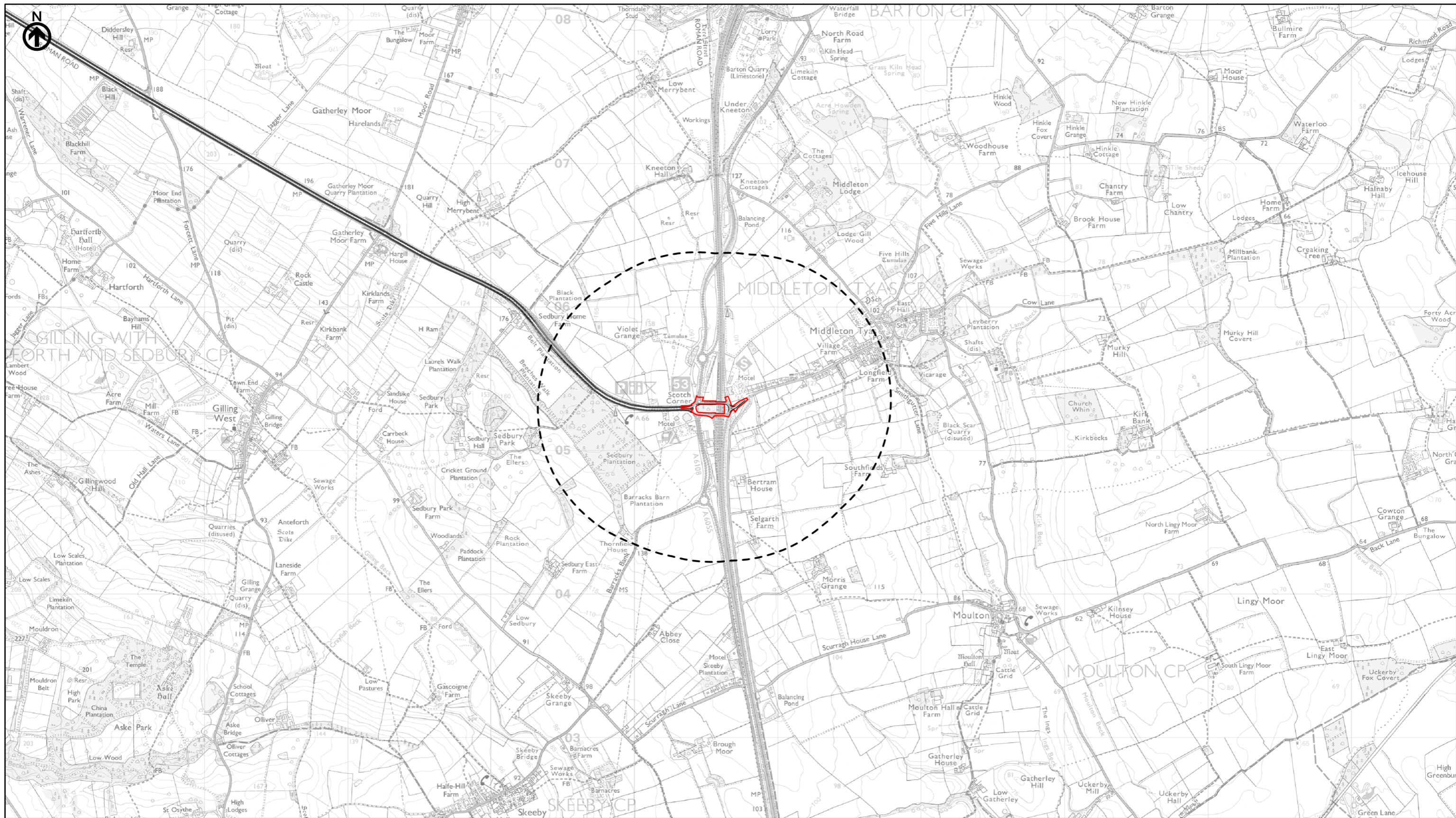
Project Name
A66 Northern Trans-Pennine Project

Map Title
Figure 14.10

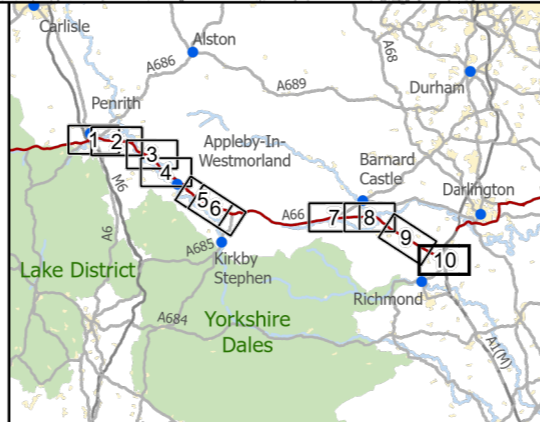
Groundwater Monitoring Locations
 Scheme: 09, Stephen Bank to Carkin Moor
 Sheet 9 of 10

Map Number	Project	Originator	Volume
HE565627	-	AMY	- EWE
S00	-	MP	- LD - 011228
Location		Type	Role

Suitability	Suitability Description	Revision
S4	FIT FOR STAGE APPROVAL	P02



- Route Alignment
- Existing A66
- Order Limits
- Study Area 1000m
- Rainfall Stations
- Water Monitoring Installations



national highways 3 Piccadilly Place
Manchester M1 3BN

P02	First Issue				
	CESL	LHAN	MBRE	AMIT	KWHA
	29/03/22	29/03/22	29/03/22	22/04/22	22/04/22
Revision	Created	Checked	Reviewed	Approved	Authorised

Kilometres
0 1 2

Scale @ A3: 1:25,000 | Project Ref No HE565627 | Stage: Stage 3
© Crown copyright and database rights (2022). All rights reserved. OS 100030649.
Contains public sector information licensed under the Open Government Licence v3.0.

Project Name A66 Northern Trans-Pennine Project			
Map Title Figure 14.10			
Groundwater Monitoring Locations Scheme: 11, A1(M) Junction 53 Scotch Corner			
Sheet 10 of 10			
Map Number Project	Originator	Volume	
HE565627	AMY	EWE	
S00	MP	LD	011229
Location	Type	Role	Number
Suitability S4	Suitability Description FIT FOR STAGE APPROVAL	Revision P02	